



Road Running Technical Council USA Track & Field Measurement Certificate



Name of the course Legal Beagle 5K Distance 5 km
 Location (state) Mississippi (city) Jackson
 Type of course: road race calibration track Configuration: keyhole
 Type of surface: paved 100 % dirt _____ % gravel _____ % grass _____ % track _____ %
 Elevation (meters above sea level) Start 92 m Finish 86 m Highest 97 m Lowest 83 m
 Straight line distance between start & finish 426 m Drop 1.2 m/km Separation 8.5 %
 Measured by (name, address, phone & e-mail) James Caleb Hammons, John Reeves & Rob Oates
10 Estates Drive, Flowood, MS 39232 ph: (601)826-1983 info@msracetiming.com
 Race contact (name, address, phone & e-mail) Leigh Vernon lvernon@watklinseager.com
717 Arlington Court, Madison, MS ph: (601)605-4566
 Measuring Methods: bicycle steel tape electronic distance meter
 Number of measurements of entire course: 2 Date(s) when course measured: 02/20/2013
 Race date: 03/09/2013 Course certification effective date: 02/27/2013
 Certification code: MS13003MS

Notice to Race Director: Use this Certification Code in all public announcements relating to your race.

Be It Officially Noted That

Based on examination of data provided by the above named measurer, the course described above and in the map attached is hereby certified as reasonably accurate in measurement according to the standards adopted by the Road Running Technical Council. If any changes are made to the course, this certification becomes void, and the course must then be recertified.

Verification of Course — In the event a National Open Record is set on this course, or at the discretion of USA Track & Field, a verification remeasurement may be required to be performed by a member of the Road Running Technical Council. If such a remeasurement shows the course to be short, then all pending records will be rejected and the course certification will be cancelled.

This certification expires on December 31 in the year 2023

AS NATIONALLY CERTIFIED BY:

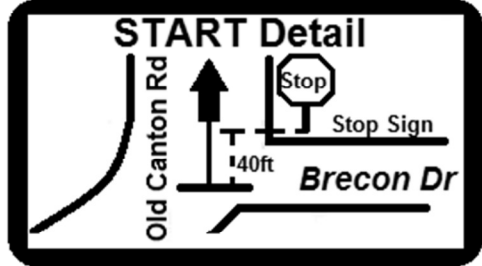
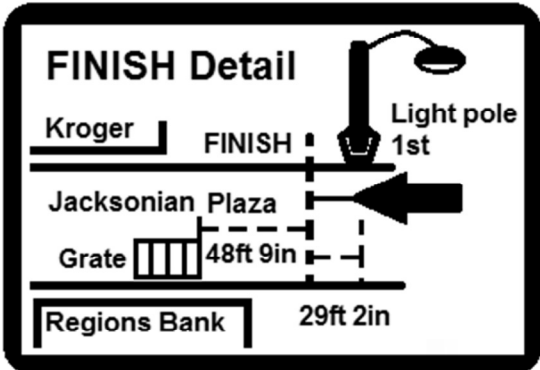
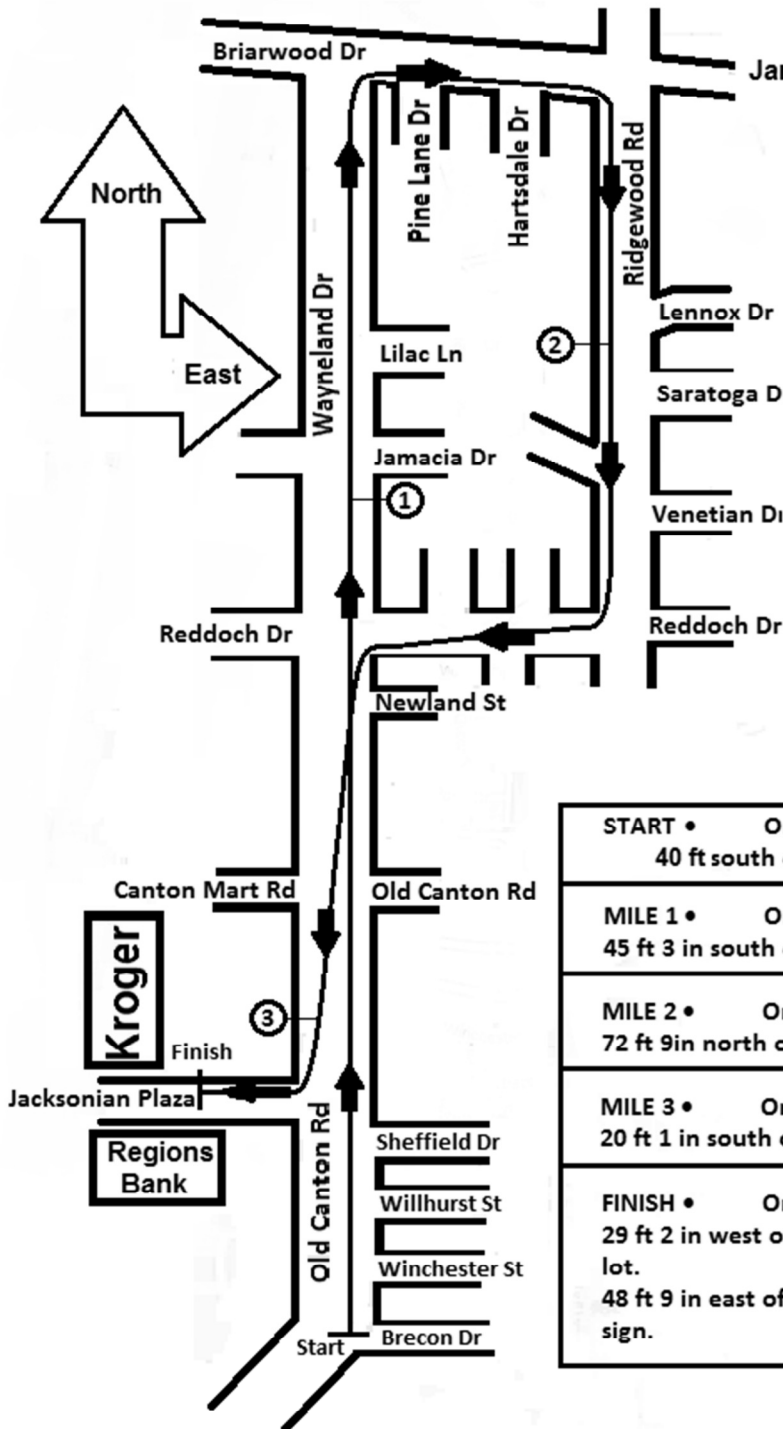
Date: 02/28/2013

Matthew Studholme – USATF/RRTC National Certifier
 452 Brookhill Drive, Abingdon, Virginia 24210 Phone: (276) 492-1181 E-mail: sheddingcat@comcast.net

info@msracetiming.com
 ph: (601) 826-1983

Legal Beagle 5K

Measured by John Reeves, Rob Oates
 James Caleb Hammons on 2-2-13 and 2-20-13
 MS Race Timing LLC



| | |
|----------|--|
| START • | On Old Canton Rd heading north. 40 ft south of stop sign at Brecon Dr and Old Canton. |
| MILE 1 • | On Wayneland Dr heading north. 45 ft 3 in south of stop sign at Wayneland Dr and Jamaica Dr |
| MILE 2 • | On Ridgewood Rd heading south. 72 ft 9in north of power pole #55909 |
| MILE 3 • | On Old Canton Rd heading south. 20 ft 1 in south of power pole SPPA 45A540 |
| FINISH • | On Jacksonian Plaza heading west. 29 ft 2 in west of 1st power pole near entrance of Kroger back lot. 48 ft 9 in east of metal drainage grate across from Regions Bank sign. |